


June 2016 Edition



Region/City/Campus **Maps**

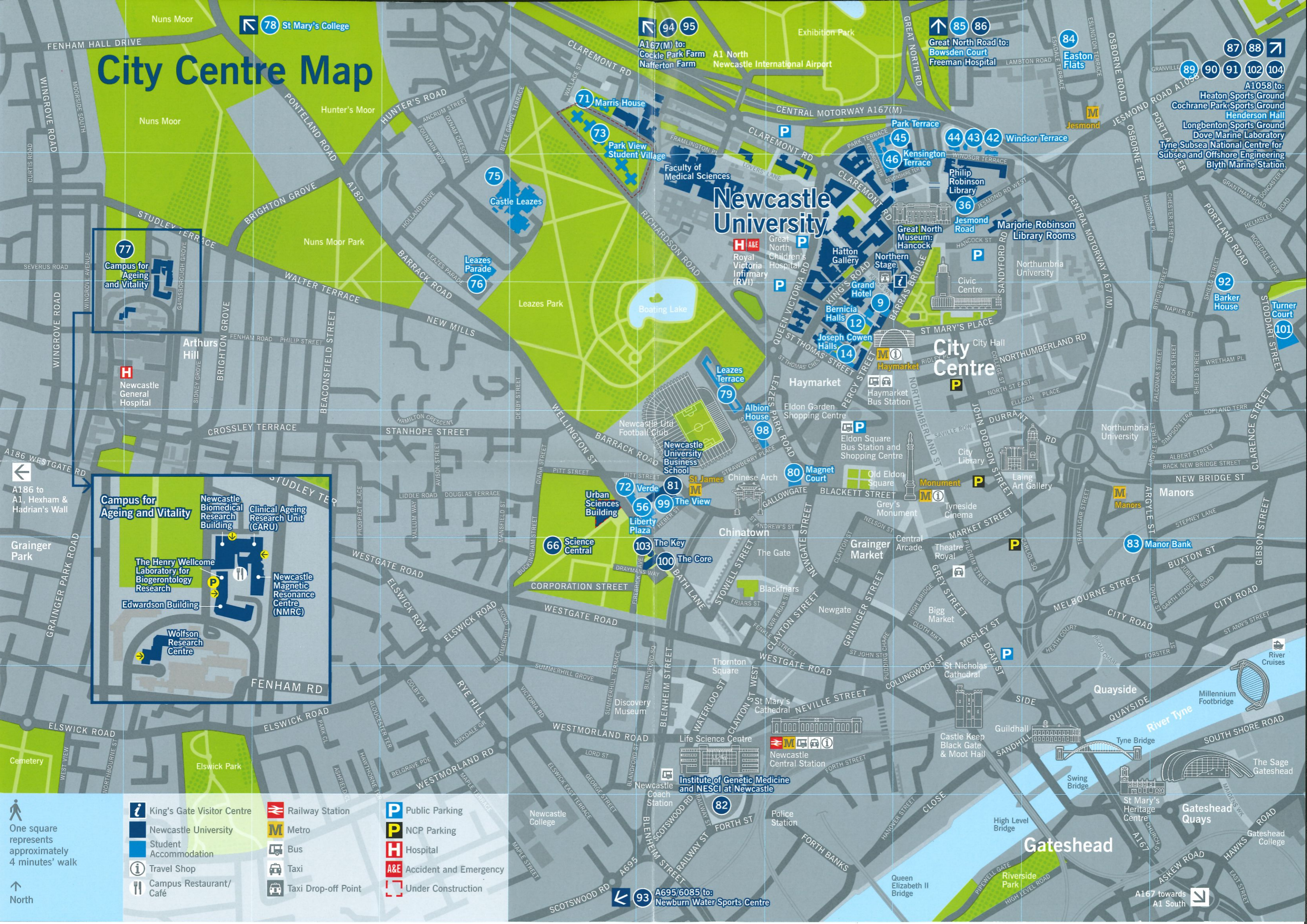


Green
Flag
Award



Newcastle University
is a no-smoking campus

City Centre Map



Campus for Ageing and Vitality

- Newcastle Biomedical Research Building
- Clinical Ageing Research Unit (CARU)
- The Henry Wellcome Laboratory for Biogerontology Research
- Newcastle Magnetic Resonance Centre (NMRC)
- Edwardson Building
- Wolfson Research Centre

- | | | |
|----------------------------|---------------------|------------------------|
| King's Gate Visitor Centre | Railway Station | Public Parking |
| Newcastle University | Metro | NCP Parking |
| Student Accommodation | Bus | Hospital |
| Travel Shop | Taxi | Accident and Emergency |
| Campus Restaurant/Café | Taxi Drop-off Point | Under Construction |

One square represents approximately 4 minutes' walk

↑ North

A1058 to:
 Heaton Sports Ground
 Cochrane Park Sports Ground
 Henderson Hall
 Longbenton Sports Ground
 Dove Marine Laboratory
 Tyne Subsea National Centre for Subsea and Offshore Engineering
 Blyth Marine Station

A695/6085 to:
 Newburn Water Sports Centre

Great North Road to:
 Bowsden Court
 Freeman Hospital

A167(M) to:
 Cockle Park Farm
 Nafferton Farm

Newcastle University

City Centre

Gateshead

University Campus Map

Newcastle University is a no-smoking campus



77 78
Barrack Road to:
Campus for Ageing
and Vitality
St Mary's College

6 One square represents approximately 2 minutes' walk

7 Main pedestrian access to campus
 Main pedestrian routes through campus
 Newcastle University's campus is accessible except where marked

Legend:

- King's Gate Visitor Centre
- University Information
- Travel Shop
- Hospital
- Accident and Emergency
- Public Toilets
- Public Accessible Toilets
- Accessible Parking
- Accessible Entrance
- Accessible Lift
- Smoking Shelter
- Newcastle University
- Student Accommodation
- Campus Restaurant/Café
- Building Entrance (steps)
- Under Construction
- Green Flag Award
- Metro
- Bus
- Taxi
- Taxi Drop-off Point
- Public Parking
- NCP Parking

Please note, Newcastle University is a no-smoking campus but designated smoking shelters are available

A-Z List of Buildings/Services

A	Accommodation Service (J5)	1	Claremont Tower (J3)	19	Howden Room (H5)	19	Marris House (D1)	71	Security Control Centre (K4)	2
	Admissions Office (J5)	1	Courtyard Restaurant (I3)	25	Human Resources (J5)	1	Medical School (F2)	60	Side Cluster (I4)	21
	Agriculture Building (I6)	16	Culture Lab (J5)	7			Merz Court (I3)	24	Sir James Spence Institute (G4)	74
	Albion House	98	Curtis Auditorium (I6)	17			Music Studios, The (J5)	6	Sports Centre (E1)	70
	Architecture Building (U4)	27							Staff Development Unit (H5)	19
	Armstrong Building (I4)	22	D	David Shaw Lecture Theatre (F2)	31	International Office (J5)	1	Newcastle Law School (L2)	38	
				Daysh Building (J3)	62	INTO Building, The (J6)	13	Newcastle University Centre for Professional and Executive Development and Northern Stage (J4)	100	
B	Baddiley-Clark Building (E2)	69		Dental Hospital (F2)	64	IT Service Desk (I3)	25, 26		Student Services (J5)	1
	Barbara Strang Teaching Centre (I4)	21		Dental Hospitals, School of (F2)	63	Jesmond Road (L3)	36		Student Wellbeing (J5)	1
	Barras/Claremont/ Eldon Buildings (K4)	20, 21		Development and Alumni Relations Office (J5)	48	Joseph Cowen Halls (I6)	14, 15		Students' Union (J5)	5
	Bedson Building (I4/I5)	20, 21		Devonshire Building (J3)	47	Kensington Terrace (J2)	46		The Core	100
	Bernicia Halls (J5)	11, 12		Drummond Building (K2)	47	King Edward VII Building (I3)	29, 30		The Key	103
	Beehive, Research (I3)	25	E			King George VI Building (H5)	19		The View	99
	Blyth Marine Station	104		Estate Support Service (I6)	16	King's Gate (J5)	1		Turner Court	101
	Building Science (U4)	28		Executive Office (J5)	1	King's Hall (I4)	22		Tyne Subsea National Centre for Subsea and Offshore Engineering	102
C						King's Road Centre (J5)	4		University Security (I4)	22
	Campus Cofee (J5)	8	F	Finance Office (J5)	1				Verde	72
	Careers Service (J5)	1		Grand Hotel (J5)	9	Language Resource Centre (I3)	26		Walton Library (F2)	60
	Carlton Lodge Accommodation (L3)	96	G	Great North Museum: Hancock (K3)	34	Leazes Parade (B5)	76		William Leach Building (G3)	58
	Cassie Building (J3)	49				Leazes Terrace (G7)	79		Windsor Place Accommodation (M2)	97
	Castle Leazes (C3)	75	H	Hatton Gallery (J4)	29	Liberty Plaza	56		Windsor Terraces (L2)	38-41
	Catherine Cookson Building (F2)	59		Henry Wellcome Building (G2)	61	Library, Philip Robinson (L3)	35		Wolfson Building (G2)	57
	Chaplaincy (L2)	39		Herschel Annex (I5)	18	Manor Bank	83			
	Claremont Bridge (J3)	33		Herschel Building (I6)	17	Marjorie Robinson Library Rooms (L3)	65			
	Claremont Terrace (1-4) (F1)	67								

Faculty and School Offices

Faculty Offices		
Humanities and Social Sciences (J3)	31 (via 32)	
Medical Sciences (F2)	60	
Science, Agriculture and Engineering (J3)	48	
School Offices		
Agriculture, Food and Rural Development (I6)	16	
Architecture, Planning and Landscape (J4)	27	
Arts and Cultures (I4)	22	
Biology (H2)	52	
Biomedical Sciences (F2)	59	
Business	22, 81	
Chemical Engineering and Advanced Materials (I3)	24	
Chemistry (I5)	20	
Civil Engineering and Geosciences (J3)	49	
Combined Honours Centre (I4/I5)	20, 21	



Research Institutes

- 32 Computing Science (J3)
- 63 Dental Sciences (F2)
- 19 Education, Communication and Language Sciences (H5)
- 24 Electrical and Electronic Engineering (I3)
- 23 English Literature, Language and Linguistics (I3)
- 32 Geography, Politics and Sociology (J3)
- 22 History, Classics and Archaeology (I4)
- 22 Marine Science and Technology (I4)
- 17 Mathematics and Statistics (I6)
- 50 Mechanical and Systems Engineering (I2)
- 60 Medical Education (F2)
- 25 Modern Languages (I3)
- 38 Newcastle Law School (L2)
- 51 Psychology (H2)

Numerical Key of Buildings/Services

- 1 King's Gate
- 1 Student Services: Accommodation Service; Careers Service; NU Advancement; Finance Office; Student Wellbeing; International Office
- 2 Barras/Claremont/Eldon Buildings
- 2 Security Control Centre
- 3 Northern Stage
- 4 King's Road Centre
- 5 Students' Union
- 6 The Music Studios
- 7 Culture Lab
- 8 Campus Coffee
- 9 Grand Hotel
- 10 Current use changing
- 11, 12 Bernicia Halls
- 13 The INTO Building
- 14, 15 Joseph Cowen Halls
- 16 Agriculture Building
- 17 Curtis Auditorium
- 17 Herschel Building
- 18 Herschel Annex
- 19 King George VI Building
- 19 Staff Development Unit
- 20, 21 Bedson Building
- 21 Barbara Strang Teaching Centre
- 21 Side Cluster
- 22 Armstrong Building
- 25 Confucius Institute (I3)
- 16 Institute for Agri-Food Research and Innovation (I6)
- 82 NESCI at Newcastle (G2)
- 100 Digital Institute
- 77 Newcastle University Institute for Ageing
- 32 Newcastle University Institute for Cell and Molecular Biosciences (F2)
- 58 Newcastle University Institute of Cellular Medicine (G3)
- 17 Newcastle University Institute for Creative Arts Practice (J5)
- 82 Newcastle University Institute of Genetic Medicine
- 60 Newcastle University Institute of Health and Society (E2)
- 25 Newcastle University Institute for Social Renewal (J3)
- 32 Newcastle University Institute for Sustainability
- 103 Newcastle University Institute of Neuroscience (G2)
- 61 Northern Institute for Cancer Research (E1)
- 68 Open Lab (L3)
- 65
- 50 Stephenson Building
- 51 Ridley Building 1
- 52 Ridley Building 2
- 53 - 55 Royal Victoria Infirmary (RVI)
- 56 Liberty Plaza
- 57 Wolfson Building
- 58 William Leech Building
- 59 Catherine Cookson Building
- 60 Medical School
- 60 Walton Library
- 61 Henry Wellcome Building
- 62 David Shaw Lecture Theatre
- 63 School of Dental Sciences
- 64 Dental Hospital
- 65 Marjorie Robinson Library Rooms
- 66 Science Central
- 67 Claremont Terrace (1 - 4)
- 68 Paul O'Gorman Building
- 69 Baddley-Clark Building
- 70 Sports Centre
- 71 Marris House
- 72 Verde
- 73 Park View Student Village
- 74 Sir James Spence Institute
- 75 Castle Leazes
- 76 Leazes Parade
- 77 Campus for Ageing and Vitality
- 78 St Mary's College
- 79 Leazes Terrace
- 80 Magnet Court
- 81 Newcastle University Business School
- 82 Institute of Genetic Medicine and NESCI at Newcastle
- 83 Manor Bank
- 84 Easton Flats
- 85 Bowsden Court
- 86 Freeman Hospital
- 87 Heaton Sports Ground
- 88 Cochrane Park Sports Ground
- 89 Henderson Hall
- 90 Longbenton Sports Ground
- 91 Dove Marine Laboratory
- 92 Barker House
- 93 Newburn Water Sports Centre
- 94 Cockle Park Farm
- 95 Nafferton Farm
- 96 Carlton Lodge Accommodation
- 97 Windsor Place Accommodation
- 98 Albion House
- 99 The View
- 100 The Core (Newcastle University Centre for Professional and Executive Development)
- 101 Turner Court
- 102 Tyne Subsea National Centre for Subsea and Offshore Engineering
- 103 The Key
- 104 Blyth Marine Station

87 88 89 90 91 102 104
 A1058 to:
 Heaton Sports Ground
 Cochrane Park Sports Ground
 Henderson Hall
 Longbenton Sports Ground
 Dove Marine Laboratory
 Tyne Subsea National Centre for
 Subsea and Offshore Engineering
 Blyth Marine Station

84 85 86
 Great North Road to:
 Easton Flats
 Bowsden Court
 Freeman Hospital

94 95
 A167(M) to:
 Cockle Park Farm
 Nafferton Farm

H&A&E
 Royal Victoria
 Infirmary (RVI)

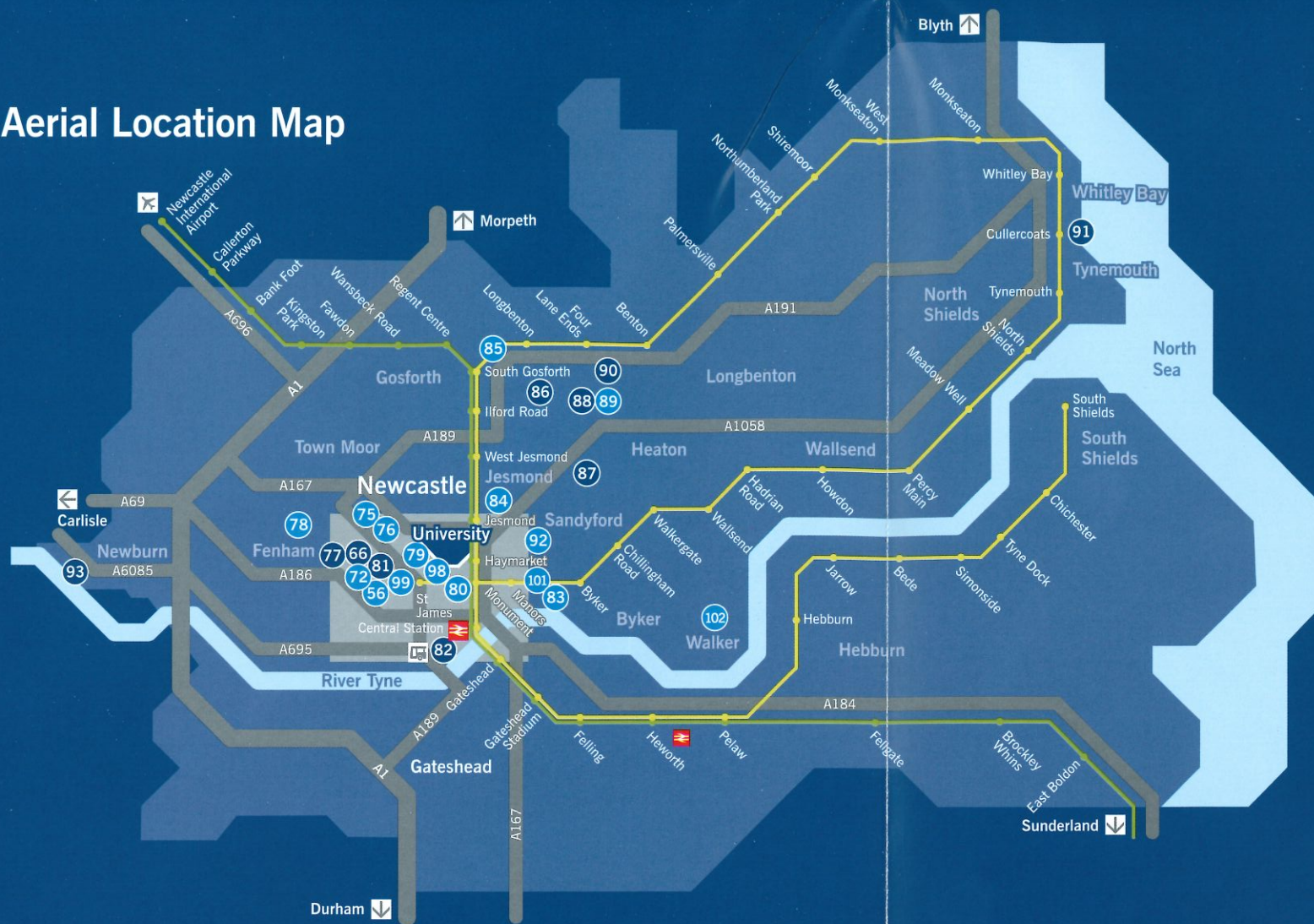
RVI: Victoria Wing

City Centre



Percy Street to:
 Liberty Plaza
 Science Central including:
 The Core and The Key
 Magnet Court
 Newcastle University Business School
 Institute of Genetic Medicine and
 NESCI at Newcastle
 Newburn Water Sports Centre
 The View
 Albion House
 Manor Bank
 Verde

Aerial Location Map



Aerial Location Key

98	Albion House	NE1 4NF
92	Barker House	NE2 1XR
85	Bowsden Court	NE3 1RR
77	Campus for Ageing and Vitality	NE4 5PL
75	Castle Leazes	NE2 4NY
88	Cochrane Park Sports Ground	NE7 7JX
91	Dove Marine Laboratory	NE30 4PZ
84	Easton Flats	NE2 4DY
86	Freeman Hospital	NE7 7DN
87	Heaton Sports Ground	NE6 5QQ
89	Henderson Hall	NE7 7UY
82	Newcastle University Institute of Genetic Medicine and NESCI	NE1 3BZ
76	Leazes Parade	NE2 4LB
79	Leazes Terrace	NE1 4LY
56	Liberty Plaza	NE4 5SA
90	Longbenton Sports Ground	NE12 8AD
80	Magnet Court	NE1 4SN
83	Manor Bank	NE1 2JA
93	Newburn Water Sports Centre	NE15 8NL
81	Newcastle University Business School	NE1 4SE
66	Science Central	NE4 5TF
78	St Mary's College	NE4 9YH
99	The View	NE4 5SA
101	Turner Court	NE2 1AA
102	Tyne Subsea National Centre for Subsea and Offshore Engineering	
72	Verde	NE4 5TP

Travel Directions

Road (private transport)

The University is based right in the city centre. From the north or south follow the A1 towards Newcastle. Leave the A1 (Newcastle Western Bypass) at the junction with the A167/A696 and follow signs for the 'City Centre'. From the A167 take the exit marked 'Universities, RVI and Eldon Square', which brings you on to Claremont Road.

From the west follow the A69 to the junction with the A1, and then take the A1 northbound. Leave the A1 at the next junction, signposted 'City (West), Westerhope B6324'. Follow signs for the 'City Centre A167'. Leave at the exit marked 'Universities, RVI and Eldon Square', which brings you on to Claremont Road.

Parking

Parking is limited around the University. The public car parks on Claremont Road (NE2 4AA) and Queen Victoria Road (NE1 4LP) are the closest to campus. City centre NCP car parks are located on John Dobson Street (NE1 8HL), New Bridge Street (NE1 8AB), and Carlisle Square (NE1 6UF). As the city centre is a busy place to park, one option is to park at a nearby Metro station and travel to the University by Metro. Metro is a light rail system that connects passengers to Newcastle city centre, railway stations and Newcastle Airport.

Rail

From Newcastle Central Station you can take the Metro to Haymarket Metro station.








Bus/Coach

The city's coach and bus stations, including the Newcastle Coach Station, are within easy reach of the University by foot, taxi or Metro.

Plane

Newcastle International Airport is only seven miles north west of Newcastle University. A taxi from the Airport will take about 15 minutes, costing approximately £15. You can also travel by Metro to Haymarket, which takes about 25 minutes and costs £3.20. The University is adjacent to Haymarket Metro station.

Key

-  Rail Station
-  Coach Station
-  Green Metro Line (between Newcastle International Airport and Sunderland)
-  Yellow Metro Line (between South Shields and the coast)
-  City Centre
-  Newcastle University
-  Student Accommodation

Key

 Airports

 Airports with direct flights to Newcastle

Download the Newcastle University app at m.ncl.ac.uk/apps

Find up to date lecture locations, PC clusters, food and drink, buildings entrances and use SafeZone.



Useful Contacts

Newcastle University

Newcastle upon Tyne NE1 7RU
Student Services: 0191 208 3333
www.ncl.ac.uk
Online mapping: www.ncl.ac.uk/about/visit/maps

Campus Security

General: 0191 208 6817
Emergency: 0191 208 6666

City Information

www.newcastlegateshead.com

Newcastle Coach Station

National Express: 08717 818181
www.nationalexpress.com

National Rail Enquiries

03457 48 49 50
www.nationalrail.co.uk

Newcastle International Airport

0871 882 1121
www.newcastleairport.com